

# A30 Chiverton to Carland Cross TR010026

## 2.5(E) RIGHTS OF WAY AND ACCESS PLANS

Planning Act 2008

APFP Regulation 5(2)(k)  
Infrastructure Planning (Applications: Prescribed  
Forms and Procedure) Regulations 2009

Volume 2

July 2019

## **Contents**

1. RIGHTS OF WAY AND ACCESS PLANS KEY PLAN
2. RIGHTS OF WAY AND ACCESS PLANS SHEET 1 OF 8
3. RIGHTS OF WAY AND ACCESS PLANS SHEET 2 OF 8
4. RIGHTS OF WAY AND ACCESS PLANS SHEET 3 OF 8
5. RIGHTS OF WAY AND ACCESS PLANS SHEET 4 OF 8
6. RIGHTS OF WAY AND ACCESS PLANS SHEET 5 OF 8
7. RIGHTS OF WAY AND ACCESS PLANS SHEET 6 OF 8
8. RIGHTS OF WAY AND ACCESS PLANS SHEET 7 OF 8
9. RIGHTS OF WAY AND ACCESS PLANS SHEET 8 OF 8

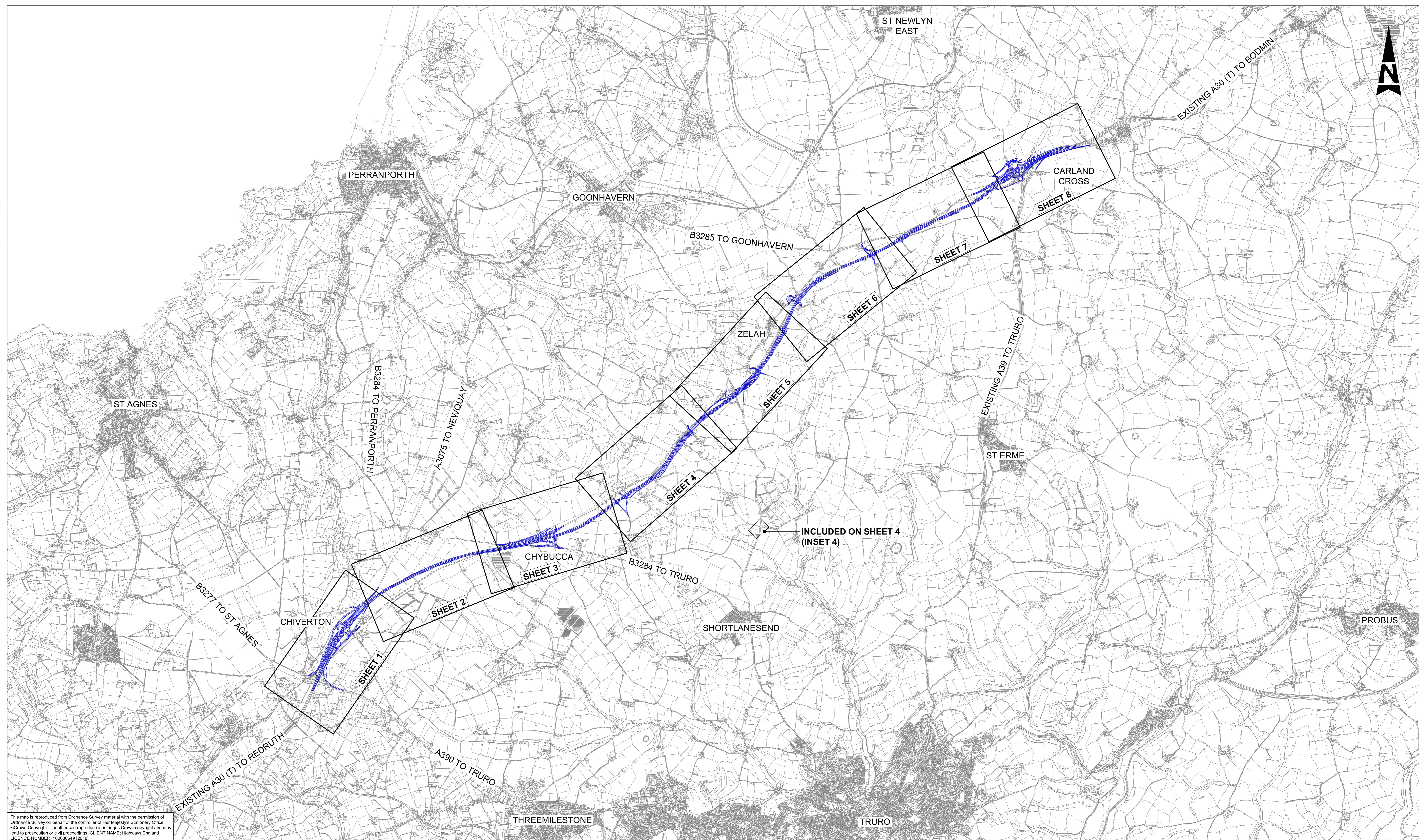


DO NOT SCALE

Millimetres

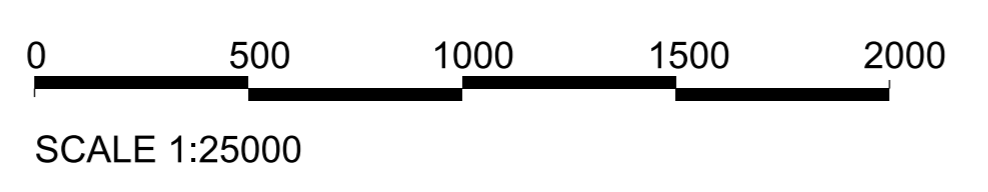
0 10

100



This map is reproduced from Ordnance Survey material with the permission of Ordnance Survey on behalf of the controller of Her Majesty's Stationary Office. © Crown Copyright. Unauthorised reproduction infringes Crown copyright and may lead to prosecution or civil proceedings. CLIENT NAME: Highways England LICENCE NUMBER: 100030649 (2018)

GENERAL NOTES:  
 1. ALL DIMENSIONS ARE IN METRES UNLESS NOTED OTHERWISE.  
 2. ONLY WRITTEN DIMENSIONS SHALL BE USED, DO NOT SCALE.  
 LEGEND:  
 THE SCHEME (SHOWN FOR ILLUSTRATIVE PURPOSES)



Rev.	Date	Description	By	Chk'd	App'd	Auth'd
---	---	---	---	---	---	---
P01	22/08/18	DCO ISSUE	AJ	LP	RC	---
P02	22/08/18	DCO ISSUE	AJ	LP	RC	SW
C01	22/08/18	DCO ISSUE	AJ	LP	RC	SW
P03	19/12/18	VERSION A	HJ	RC	MB	---
P04	19/12/18	P04	HJ	RC	MB	DG
C02	19/12/18	VERSION A	HJ	RC	MB	DG
P05	17/04/19	VERSION C	HJ	LP	RC	RC
P06	17/04/19	VERSION C	HJ	LP	RC	SW
C03	17/04/19	VERSION C	HJ	LP	RC	SW

Suitability: A3  
 Drawing Status: STAGE COMPLETED

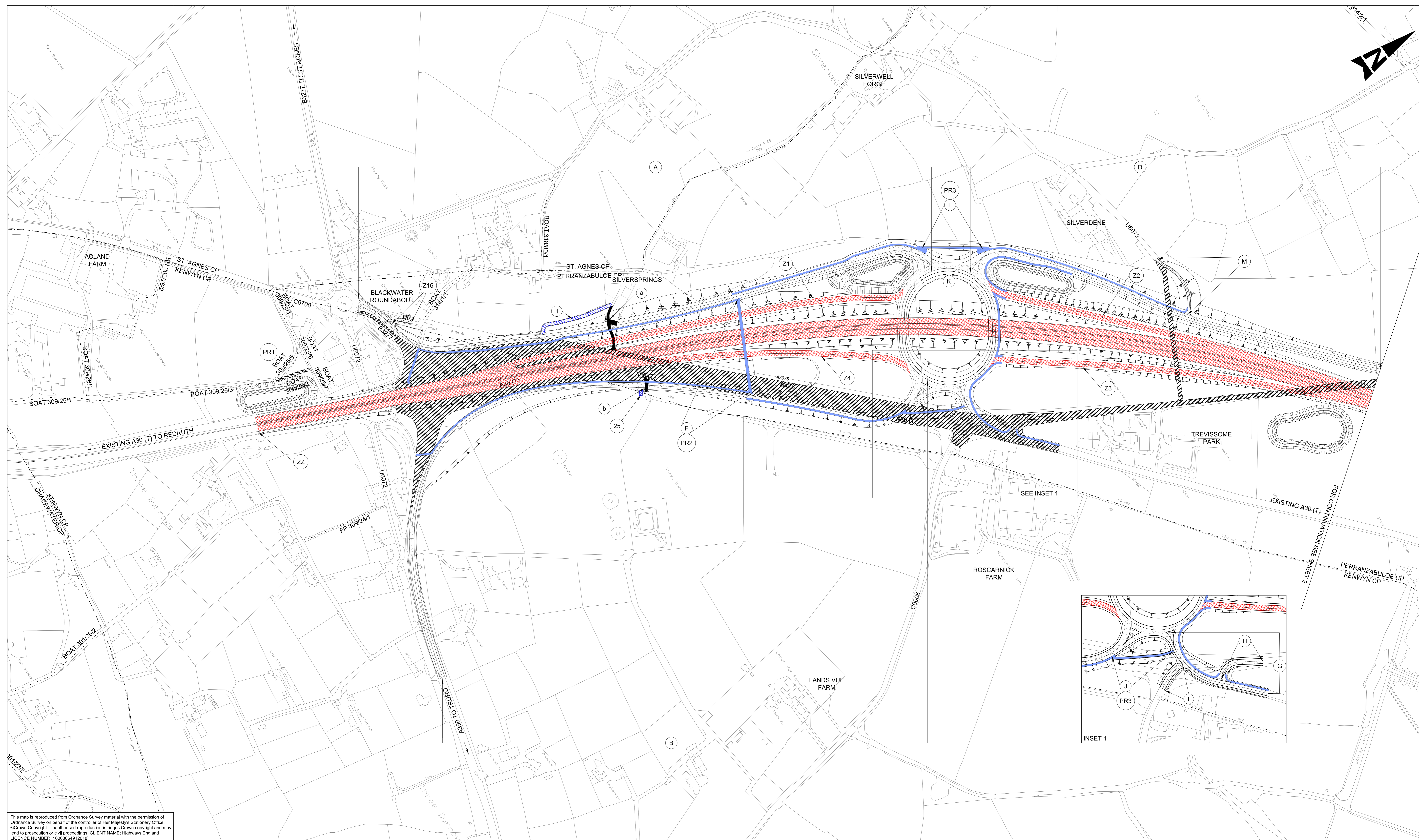
Client:

Project Title					
A30 CHIVERTON TO CARLAND CROSS					
Drawing Title					
RIGHTS OF WAY AND ACCESS PLANS APFP REGULATIONS 5(2)(K) KEY PLAN					
Scale	By	Checked	Approved	Authorised	
N/A	HJ	LP	RC	SW	
Original Size	Date	Date	Date	Date	Date
A1	17/04/19	17/04/19	17/04/19	17/04/19	17/04/19
Drawing Number	Originator	Volume	Revision		
HA551502 - SW	ARP	LSI	C03		
Location	Type	Role	Number		
			-DR - ZL - 000500		



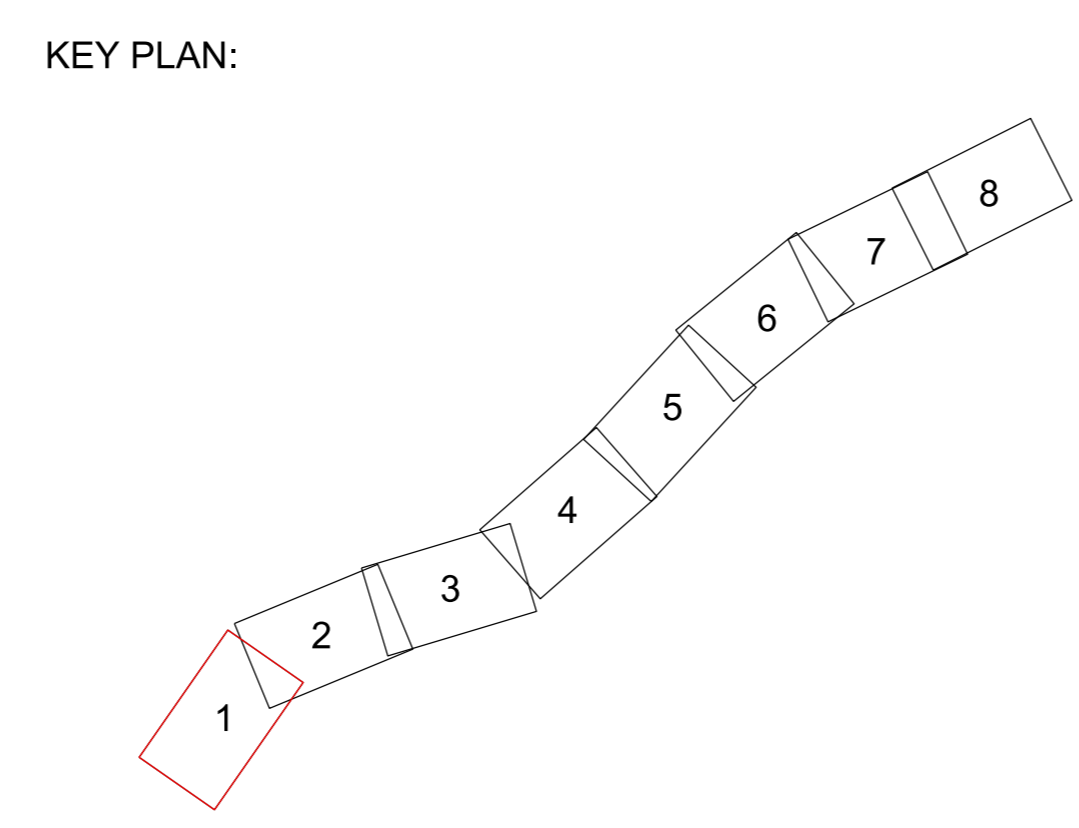
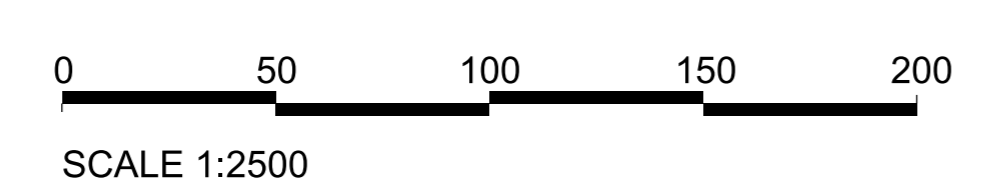
DO NOT SCALE

Millimetres  
0 10 100



This map is reproduced from Ordnance Survey material with the permission of Ordnance Survey on behalf of the controller of Her Majesty's Stationary Office. © Crown Copyright. Unauthorised reproduction infringes Crown copyright and may lead to prosecution or civil proceedings. CLIENT NAME: Highways England LICENCE NUMBER: 100030649 (2018)

- GENERAL NOTES:**
- ALL DIMENSIONS ARE IN METRES UNLESS NOTED OTHERWISE.
  - ONLY WRITTEN DIMENSIONS SHALL BE USED, DO NOT SCALE.
  - THESE PLANS SHOULD BE READ IN CONJUNCTION WITH OTHER PLANS AND APPLICATION DOCUMENTS IN PARTICULAR SCHEDULE 3 OF THE DEVELOPMENT CONSENT ORDER.
- LEGEND:**
- EXISTING HIGHWAYS TO BE STOPPED UP
  - NEW AND IMPROVED HIGHWAY - TRUNK ROAD
  - NEW AND IMPROVED HIGHWAY - SIDE ROAD
  - NEW PRIVATE MEANS OF ACCESS
  - PRIVATE MEANS OF ACCESS TO BE STOPPED UP
  - THE SCHEME (SHOWN FOR ILLUSTRATIVE PURPOSES)
  - PUBLIC RIGHTS OF WAY AND FOOTWAY / CYCLEWAY
  - PARISH BOUNDARY
  - EXISTING PUBLIC RIGHT OF WAY
  - PRIVATE MEANS OF ACCESS TO BE STOPPED UP REFERENCE LABEL
  - NEW PRIVATE MEANS OF ACCESS REFERENCE LABEL
  - NEW HIGHWAY REFERENCE LABEL



Rev.	Date	Description	By	Chk'd	App'd	Auth'd
	19/12/18	VERSION A	RC	RC	MB	DG
	15/03/19	VERSION B	HJ	LP	RC	---
	15/03/19	VERSION B	HJ	LP	RC	SW
	15/03/19	VERSION B	HJ	LP	RC	SW
	17/04/19	VERSION C	HJ	LP	RC	---
	17/04/19	P16	HJ	LP	RC	SW
	17/04/19	VERSION C	HJ	LP	RC	SW
	18/06/19	FIRST ISSUE	ES	MB	RC	RC
	18/06/19	VERSION D	ES	MB	RC	PB
	18/06/19	VERSION D	ES	MB	RC	PB

**Suitability:** A3

**Drawing Status:** STAGE COMPLETED

**Client:** highways england

**European Union**  
European Regional Development Fund

**Project Title:** A30 CHIVERTON TO CARLAND CROSS

**Drawing Title:** RIGHTS OF WAY AND ACCESS PLANS  
APFP REGULATIONS 5(2)(K)  
SHEET 1 OF 8

Scale	By	Checked	Approved	Authorised
1:2500	ES	MB	RC	PB

Original Size	Date	Date	Date	Date
A1	18/06/19	18/06/19	18/06/19	18/06/19

**Drawing Number:** HA551502 - SW

**Originator:** ARP

**Volume:** LSI

**Location:** -DR - ZL - 000501

**Revision:** C06



DO NOT SCALE

Millimetres

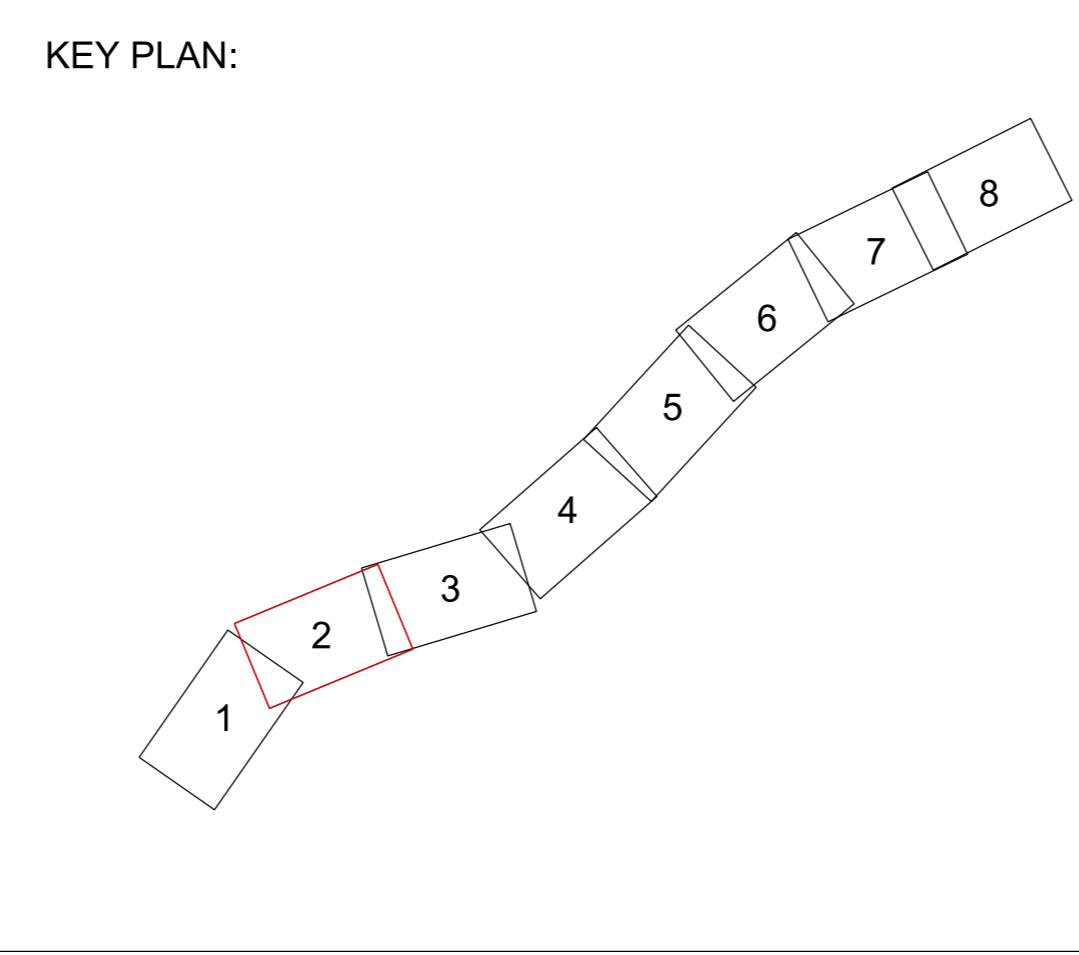
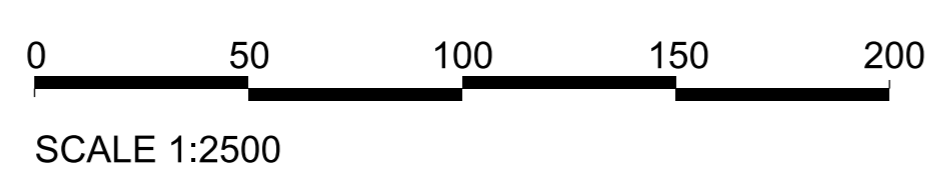
0 10

100



This map is reproduced from Ordnance Survey material with the permission of Ordnance Survey on behalf of the controller of Her Majesty's Stationery Office. © Crown Copyright. Unauthorised reproduction infringes Crown copyright and may lead to prosecution or civil proceedings. CLIENT NAME: Highways England LICENCE NUMBER: 100030649 (2018)

- GENERAL NOTES:**
- ALL DIMENSIONS ARE IN METRES UNLESS NOTED OTHERWISE.
  - ONLY WRITTEN DIMENSIONS SHALL BE USED, DO NOT SCALE.
  - THESE PLANS SHOULD BE READ IN CONJUNCTION WITH OTHER PLANS AND APPLICATION DOCUMENTS IN PARTICULAR SCHEDULE 3 OF THE DEVELOPMENT CONSENT ORDER.
- LEGEND:**
- EXISTING HIGHWAYS TO BE STOPPED UP
  - NEW AND IMPROVED HIGHWAY - TRUNK ROAD
  - NEW AND IMPROVED HIGHWAY - SIDE ROAD
  - NEW PRIVATE MEANS OF ACCESS
  - PRIVATE MEANS OF ACCESS TO BE STOPPED UP
  - THE SCHEME (SHOWN FOR ILLUSTRATIVE PURPOSES)
  - PUBLIC RIGHTS OF WAY AND FOOTWAY / CYCLEWAY
  - PARISH BOUNDARY
  - EXISTING PUBLIC RIGHT OF WAY
  - PRIVATE MEANS OF ACCESS TO BE STOPPED UP REFERENCE LABEL
  - NEW PRIVATE MEANS OF ACCESS REFERENCE LABEL
  - NEW HIGHWAY REFERENCE LABEL



Rev.	Date	Description	By	Chk'd	App'd	Auth'd
C02	24/08/18	DCO ISSUE	LP	LP	DG	SW
P11	19/12/18	VERSION A	HJ	RC	MB	---
P12	19/12/18	VERSION A	HJ	RC	MB	DG
C03	19/12/18	VERSION A	HJ	RC	MB	DG
P13	17/04/19	VERSION C	HJ	LP	RC	---
P14	17/04/19	P14	HJ	LP	RC	SW
C04	17/04/19	VERSION C	HJ	LP	RC	SW
P15	18/06/19	FIRST ISSUE	ES	MB	RC	RC
P16	18/06/19	VERSION D	ES	MB	RC	PB
C05	18/06/19	VERSION D	ES	MB	RC	PB

**Suitability** A3 **Drawing Status** STAGE COMPLETED

**Client**

**Project Title** A30 CHIVERTON TO CARLAND CROSS

**Drawing Title** RIGHTS OF WAY AND ACCESS PLANS APFP REGULATIONS 5(2)(K) SHEET 2 OF 8

Scale	By	Checked	Approved	Authorised
1:2500	ES	MB	RC	PB

Original Size	Date	Date	Date	Date
A1	18/06/19	18/06/19	18/06/19	18/06/19

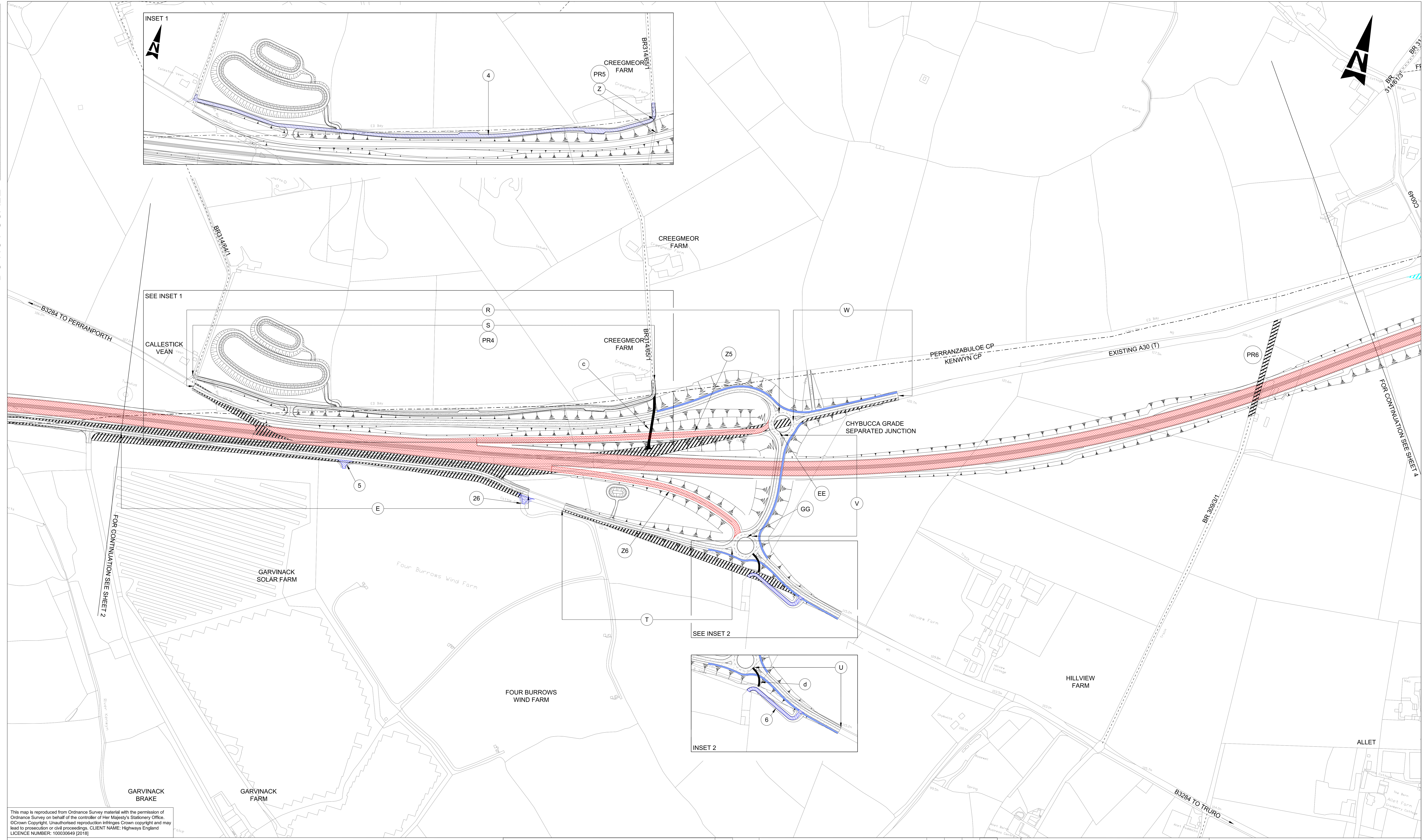
**Drawing Number** HA551502 - SW **Originator** ARP **Volume** LSI **Revision** C05

**Location** -DR - ZL -000502 **Type** **Role** **Number**



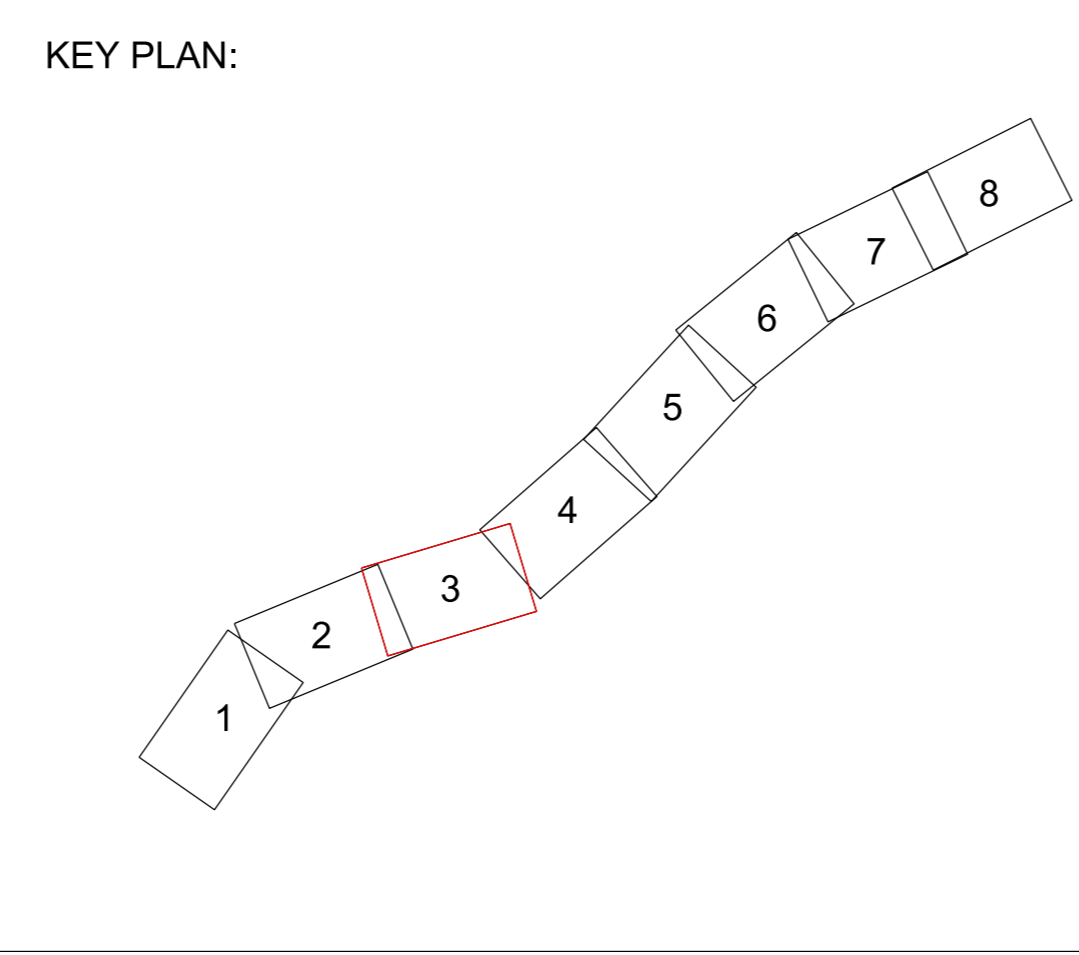
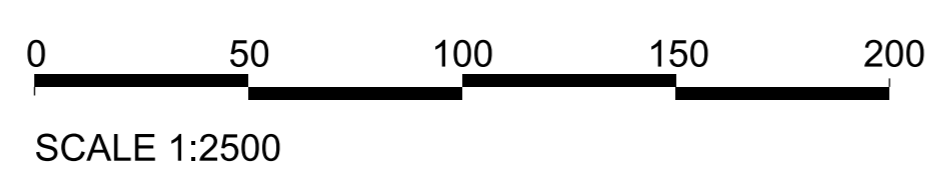
DO NOT SCALE

Millimetres



This map is reproduced from Ordnance Survey material with the permission of Ordnance Survey on behalf of the controller of Her Majesty's Stationery Office. © Crown Copyright. Unauthorised reproduction infringes Crown copyright and may lead to prosecution or civil proceedings. CLIENT NAME: Highways England LICENCE NUMBER: 100030649 (2018)

- GENERAL NOTES:**
- ALL DIMENSIONS ARE IN METRES UNLESS NOTED OTHERWISE.
  - ONLY WRITTEN DIMENSIONS SHALL BE USED, DO NOT SCALE.
  - THESE PLANS SHOULD BE READ IN CONJUNCTION WITH OTHER PLANS AND APPLICATION DOCUMENTS IN PARTICULAR SCHEDULE 3 OF THE DEVELOPMENT CONSENT ORDER.
- LEGEND:**
- EXISTING HIGHWAYS TO BE STOPPED UP
  - NEW AND IMPROVED HIGHWAY - TRUNK ROAD
  - NEW AND IMPROVED HIGHWAY - SIDE ROAD
  - NEW PRIVATE MEANS OF ACCESS
  - PRIVATE MEANS OF ACCESS TO BE STOPPED UP
  - THE SCHEME (SHOWN FOR ILLUSTRATIVE PURPOSES)
  - PUBLIC RIGHTS OF WAY AND FOOTWAY / CYCLEWAY
  - PARISH BOUNDARY
  - EXISTING PUBLIC RIGHT OF WAY
  - PRIVATE MEANS OF ACCESS TO BE STOPPED UP REFERENCE LABEL
  - NEW PRIVATE MEANS OF ACCESS REFERENCE LABEL
  - NEW HIGHWAY REFERENCE LABEL



Rev.	Date	Description	By	Chk'd	App'd	Auth'd
C02	24/08/18	DCO ISSUE	LP	LP	DG	SW
P11	19/12/18	VERSION A	HJ	RC	MB	---
P12	19/12/18	VERSION A	HJ	RC	MB	DG
C03	19/12/18	VERSION A	HJ	RC	MB	DG
P13	17/04/19	VERSION C	HJ	LP	RC	---
P14	17/04/19	P14	HJ	LP	RC	SW
P15	17/04/19	VERSION C	HJ	LP	RC	SW
P16	18/06/19	FIRST ISSUE	ES	MB	RC	RC
P16	18/06/19	VERSION D	ES	MB	RC	PB
C05	18/06/19	VERSION D	ES	MB	RC	PB

Client: **highways england**

Logo:

Logo:

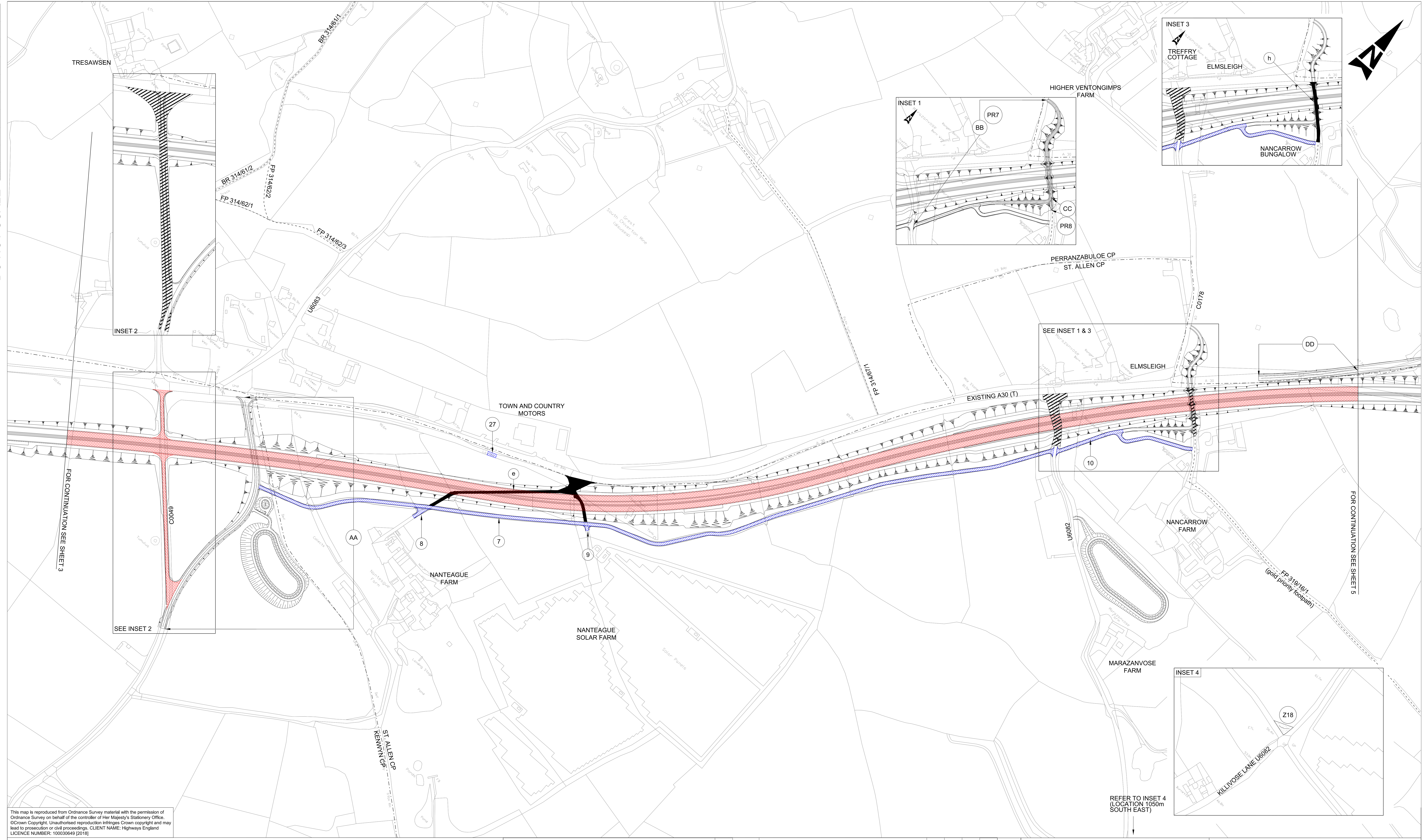
Project Title		<b>A30 CHIVERTON TO CARLAND CROSS</b>			
Drawing Title		<b>RIGHTS OF WAY AND ACCESS PLANS APFP REGULATIONS 5(2)(K) SHEET 3 OF 8</b>			
Scale	1:2500	By	ES	Checked	MB
Original Size	A1	Date	18/06/19	Date	18/06/19
Approved	RC	Authorised	PB	Date	18/06/19
Drawing Number	HA551502 - SW	Originator	ARP	Volume	LSI
Location	SW	Type	-DR - ZL	Role	-000503
				Number	C05



DO NOT SCALE

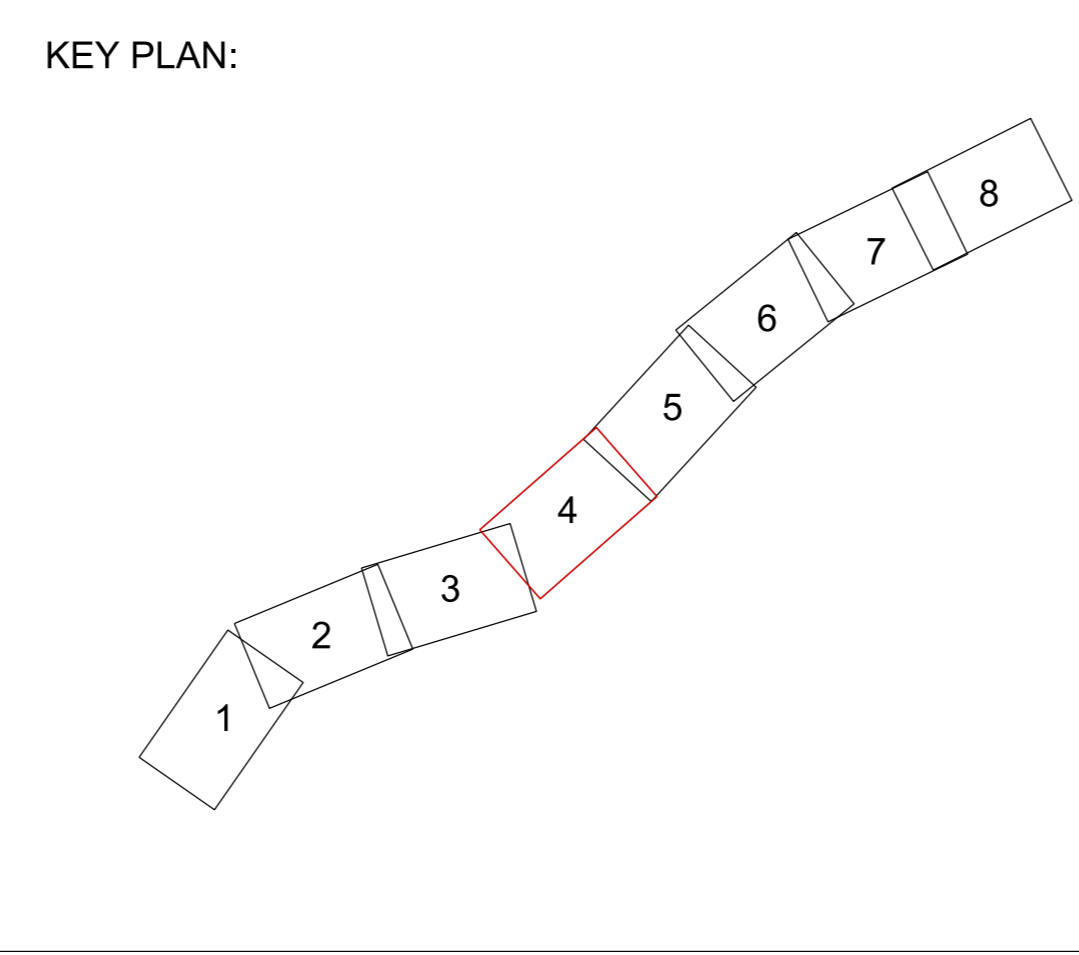
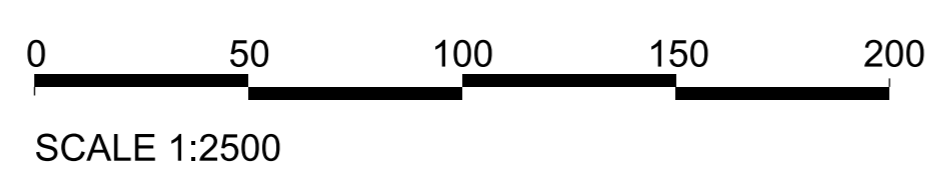
Millimetres

0 10 100



This map is reproduced from Ordnance Survey material with the permission of Ordnance Survey on behalf of the controller of Her Majesty's Stationary Office. © Crown Copyright. Unauthorised reproduction infringes Crown copyright and may lead to prosecution or civil proceedings. CLIENT NAME: Highways England LICENCE NUMBER: 100030649 (2018)

- GENERAL NOTES:**
- ALL DIMENSIONS ARE IN METRES UNLESS NOTED OTHERWISE.
  - ONLY WRITTEN DIMENSIONS SHALL BE USED. DO NOT SCALE.
  - THESE PLANS SHOULD BE READ IN CONJUNCTION WITH OTHER PLANS AND APPLICATION DOCUMENTS IN PARTICULAR SCHEDULE 3 OF THE DEVELOPMENT CONSENT ORDER.
- LEGEND:**
- EXISTING HIGHWAYS TO BE STOPPED UP
  - NEW AND IMPROVED HIGHWAY - TRUNK ROAD
  - NEW AND IMPROVED HIGHWAY - SIDE ROAD
  - NEW PRIVATE MEANS OF ACCESS
  - PRIVATE MEANS OF ACCESS TO BE STOPPED UP
  - THE SCHEME (SHOWN FOR ILLUSTRATIVE PURPOSES)
  - PUBLIC RIGHTS OF WAY AND FOOTWAY / CYCLEWAY
  - PARISH BOUNDARY
  - EXISTING PUBLIC RIGHT OF WAY
  - PRIVATE MEANS OF ACCESS TO BE STOPPED UP REFERENCE LABEL
  - NEW PRIVATE MEANS OF ACCESS REFERENCE LABEL
  - NEW HIGHWAY REFERENCE LABEL



Rev.	Date	Description	By	Chk'd	App'd	Auth'd
P14	15/03/19	VERSION B	LP	LP	RC	SW
C04	15/03/19	VERSION B	HJ	LP	RC	SW
P15	17/04/19	VERSION C	HJ	LP	RC	—
P16	17/04/19	VERSION C	HJ	LP	RC	SW
C05	17/04/19	VERSION C	HJ	LP	RC	SW
P17	18/06/19	P17	ES	MB	RC	—
C06	18/06/19	VERSION D	ES	MB	RC	PB
P18	18/06/19	VERSION D	ES	MB	RC	RC
P19	28/06/19	VERSION E	OL	PB	PB	—
P20	28/06/19	VERSION E	OL	PB	PB	PB

S3 SUITABLE FOR REVIEW & COMMENT

Client	highways england	European Union
Client	highways england	European Union European Regional Development Fund

**Project Title**  
A30 CHIVERTON TO CARLAND CROSS

**Drawing Title**  
RIGHTS OF WAY AND ACCESS PLANS  
APFP REGULATIONS 5(2)(K)  
SHEET 4 OF 8

Scale	By	Checked	Approved	Authorised
1:2500	OL	PB	PB	PB


Original Size	Date	Date	Date	Date
A1	28/06/19	28/06/19	28/06/19	28/06/19

Drawing Number	HE PIN	Originator	Volume	Revision
HA551502 - SW	ARP	LSI	-DR - ZL - 000504	P20



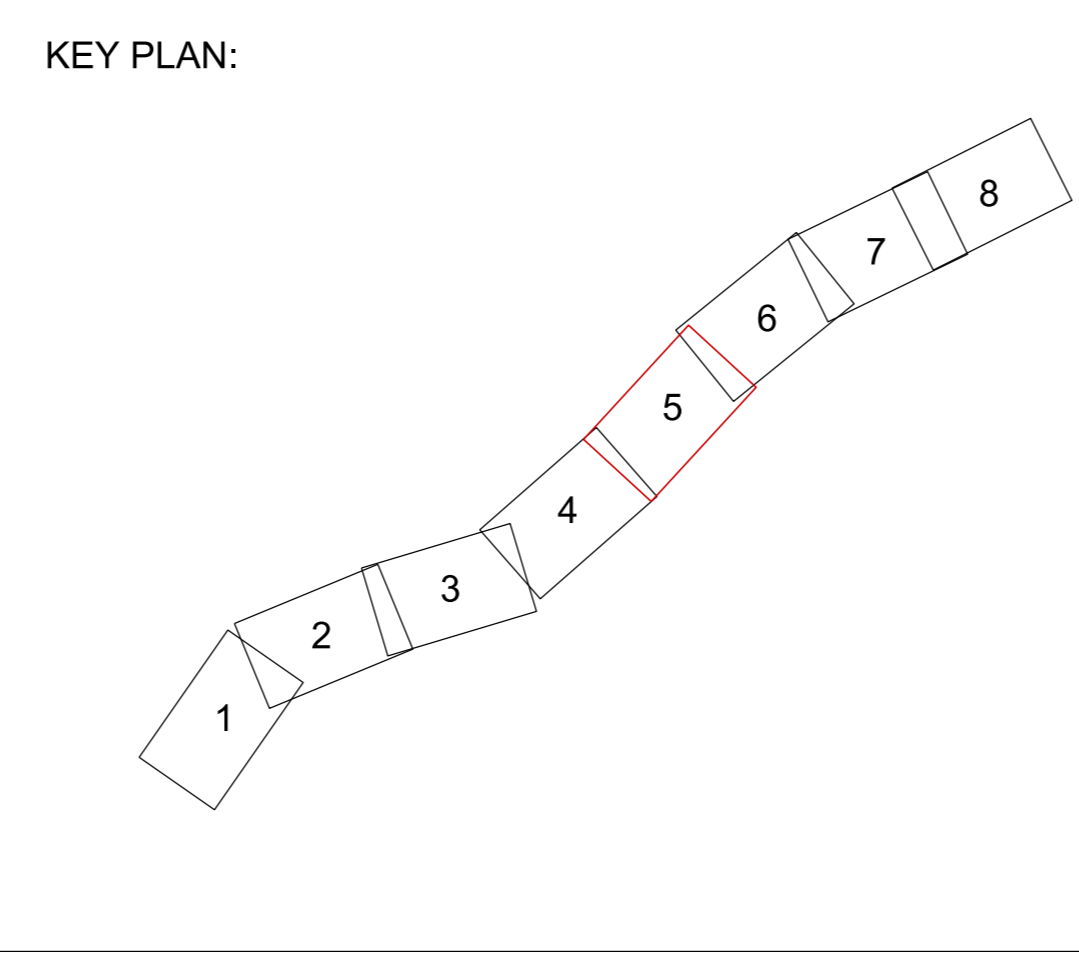
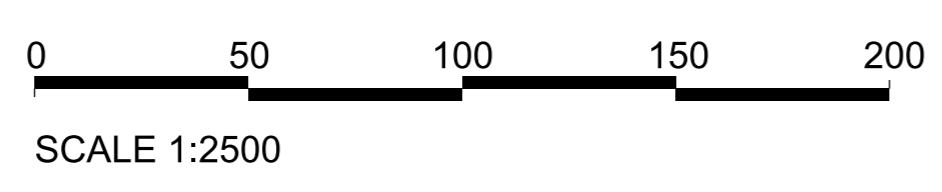
DO NOT SCALE

100  
0 10  
Millimetres



This map is reproduced from Ordnance Survey material with the permission of Ordnance Survey on behalf of the controller of Her Majesty's Stationary Office. © Crown Copyright. Unauthorised reproduction infringes Crown copyright and may lead to prosecution or civil proceedings. CLIENT NAME: Highways England LICENCE NUMBER: 100030649 (2018)

- GENERAL NOTES:**
- ALL DIMENSIONS ARE IN METRES UNLESS NOTED OTHERWISE.
  - ONLY WRITTEN DIMENSIONS SHALL BE USED, DO NOT SCALE.
  - THESE PLANS SHOULD BE READ IN CONJUNCTION WITH OTHER PLANS AND APPLICATION DOCUMENTS IN PARTICULAR SCHEDULE 3 OF THE DEVELOPMENT CONSENT ORDER.
- LEGEND:**
- EXISTING HIGHWAYS TO BE STOPPED UP
  - NEW AND IMPROVED HIGHWAY - TRUNK ROAD
  - NEW AND IMPROVED HIGHWAY - SIDE ROAD
  - NEW PRIVATE MEANS OF ACCESS
  - PRIVATE MEANS OF ACCESS TO BE STOPPED UP
  - THE SCHEME (SHOWN FOR ILLUSTRATIVE PURPOSES)
  - PUBLIC RIGHTS OF WAY AND FOOTWAY / CYCLEWAY
  - PARISH BOUNDARY
  - EXISTING PUBLIC RIGHT OF WAY
  - PRIVATE MEANS OF ACCESS TO BE STOPPED UP REFERENCE LABEL
  - NEW PRIVATE MEANS OF ACCESS REFERENCE LABEL
  - NEW HIGHWAY REFERENCE LABEL



Rev.	Date	Description	By	Chk'd	App'd	Auth'd
P13	15/03/19	VERSION B	LP	LP	RC	---
P14	15/03/19	VERSION B	HJ	LP	RC	---
P15	15/03/19	VERSION B	HJ	LP	RC	SW
C04	15/03/19	VERSION B	HJ	LP	RC	SW
P16	17/04/19	VERSION C	HJ	LP	RC	---
P17	17/04/19	P17	HJ	LP	RC	SW
C05	17/04/19	VERSION C	HJ	LP	RC	SW
P18	18/06/19	FIRST ISSUE	ES	MB	RC	RC
P19	18/06/19	VERSION D	ES	MB	RC	PB
C06	18/06/19	VERSION D	ES	MB	RC	PB

**Suitability** A3 **Drawing Status** STAGE COMPLETED

**Client**

**Project Title** A30 CHIVERTON TO CARLAND CROSS

**Drawing Title** RIGHTS OF WAY AND ACCESS PLANS APFP REGULATIONS 5(2)(K) SHEET 5 OF 8

Scale	By	Checked	Approved	Authorised
1:2500	ES	MB	RC	PB

Original Size	Date	Date	Date	Date
A1	18/06/19	18/06/19	18/06/19	18/06/19


**Drawing Number** HA551502 - SW **Originator** ARP **Volume** LSI **Revision** C06

**Location** -DR-ZL-000505 **Type** - **Role** - **Number** -



DO NOT SCALE

100  
0 10  
Millimetres

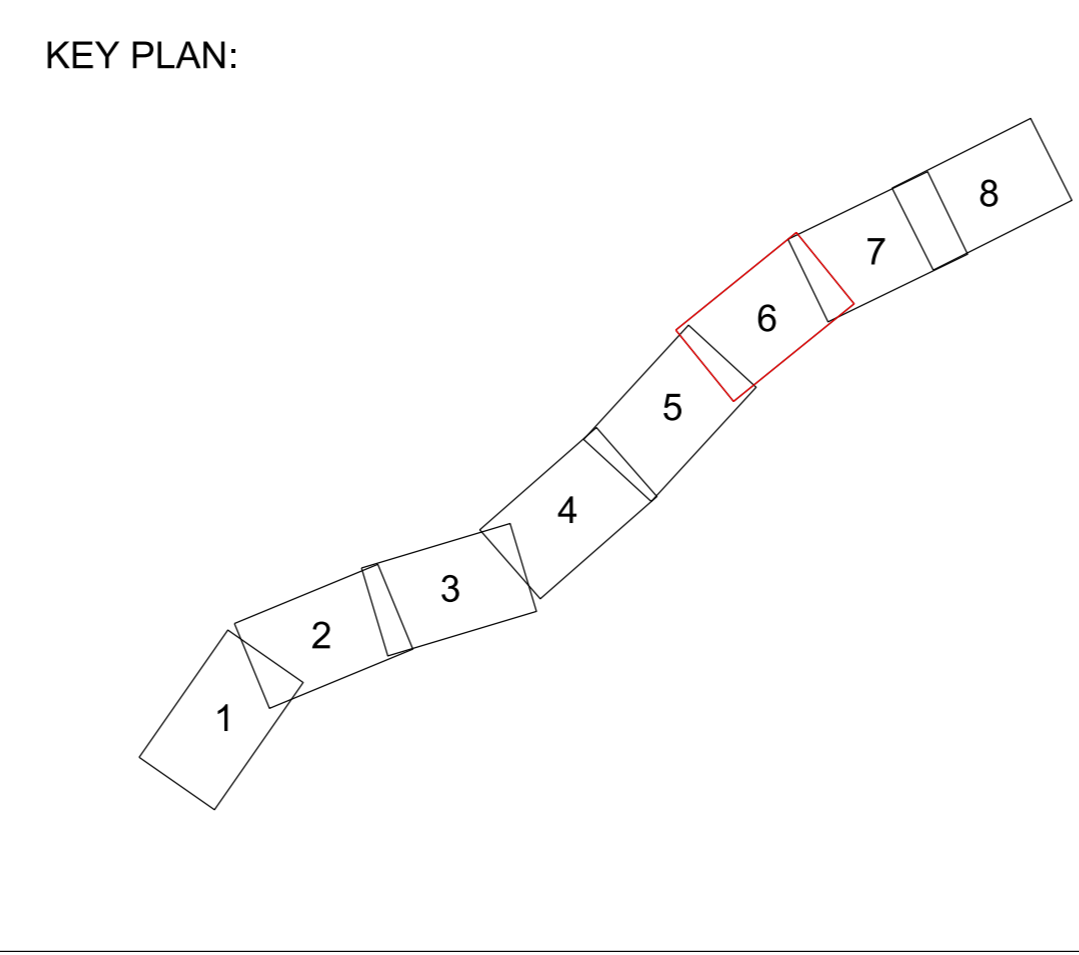
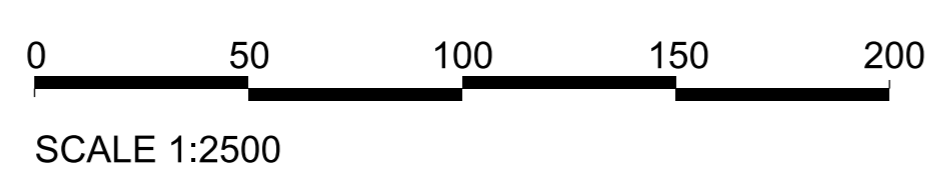


This map is reproduced from Ordnance Survey material with the permission of Ordnance Survey on behalf of the controller of Her Majesty's Stationery Office. © Crown Copyright. Unauthorised reproduction infringes Crown copyright and may lead to prosecution or civil proceedings. CLIENT NAME: Highways England LICENCE NUMBER: 100030649 (2018)

GENERAL NOTES:  
1. ALL DIMENSIONS ARE IN METRES UNLESS NOTED OTHERWISE.  
2. ONLY WRITTEN DIMENSIONS SHALL BE USED, DO NOT SCALE.  
3. THESE PLANS SHOULD BE READ IN CONJUNCTION WITH OTHER PLANS AND APPLICATION DOCUMENTS IN PARTICULAR SCHEDULE 3 OF THE DEVELOPMENT CONSENT ORDER.

LEGEND:

	EXISTING HIGHWAYS TO BE STOPPED UP		EXISTING PUBLIC RIGHT OF WAY
	NEW AND IMPROVED HIGHWAY - TRUNK ROAD		PRIVATE MEANS OF ACCESS TO BE STOPPED UP REFERENCE LABEL
	NEW AND IMPROVED HIGHWAY - SIDE ROAD		NEW PRIVATE MEANS OF ACCESS REFERENCE LABEL
	NEW PRIVATE MEANS OF ACCESS		NEW HIGHWAY REFERENCE LABEL
	PRIVATE MEANS OF ACCESS TO BE STOPPED UP		
	THE SCHEME (SHOWN FOR ILLUSTRATIVE PURPOSES)		
	PUBLIC RIGHTS OF WAY AND FOOTWAY / CYCLEWAY		
	PARISH BOUNDARY		



Rev.	Date	Description	By	Chk'd	App'd	Auth'd
C03	19/12/18	VERSION A	RC	RC	MB	DG
P13	15/03/19	VERSION B	HJ	LP	RC	---
P14	15/03/19	VERSION B	HJ	LP	RC	SW
C04	15/03/19	VERSION B	HJ	LP	RC	SW
P15	17/04/19	VERSION C	HJ	LP	RC	---
P16	17/04/19	P16	HJ	LP	RC	SW
C05	17/04/19	VERSION C	HJ	LP	RC	SW
P17	18/06/19	FIRST ISSUE	ES	MB	RC	RC
P18	18/06/19	VERSION D	ES	MB	RC	PB
C06	18/06/19	VERSION D	ES	MB	RC	PB

Suitability	A3	Drawing Status	STAGE COMPLETED
Client			

Project Title						A30 CHIVERTON TO CARLAND CROSS					
Drawing Title						RIGHTS OF WAY AND ACCESS PLANS APFP REGULATIONS 5(2)(K) SHEET 6 OF 8					
Scale	1:2500	By	ES	Checked	MB	Approved	RC	Authorised	PB		
Original Size	A1	Date	18/06/19	Date	18/06/19	Date	18/06/19	Date	18/06/19		
Drawing Number	HA551502 - SW	Originator	ARP	Volume	LSI	-DR - ZL - 000506		Revision	C06		
Location		Type		Role		Number					



DO NOT SCALE

Millimetres

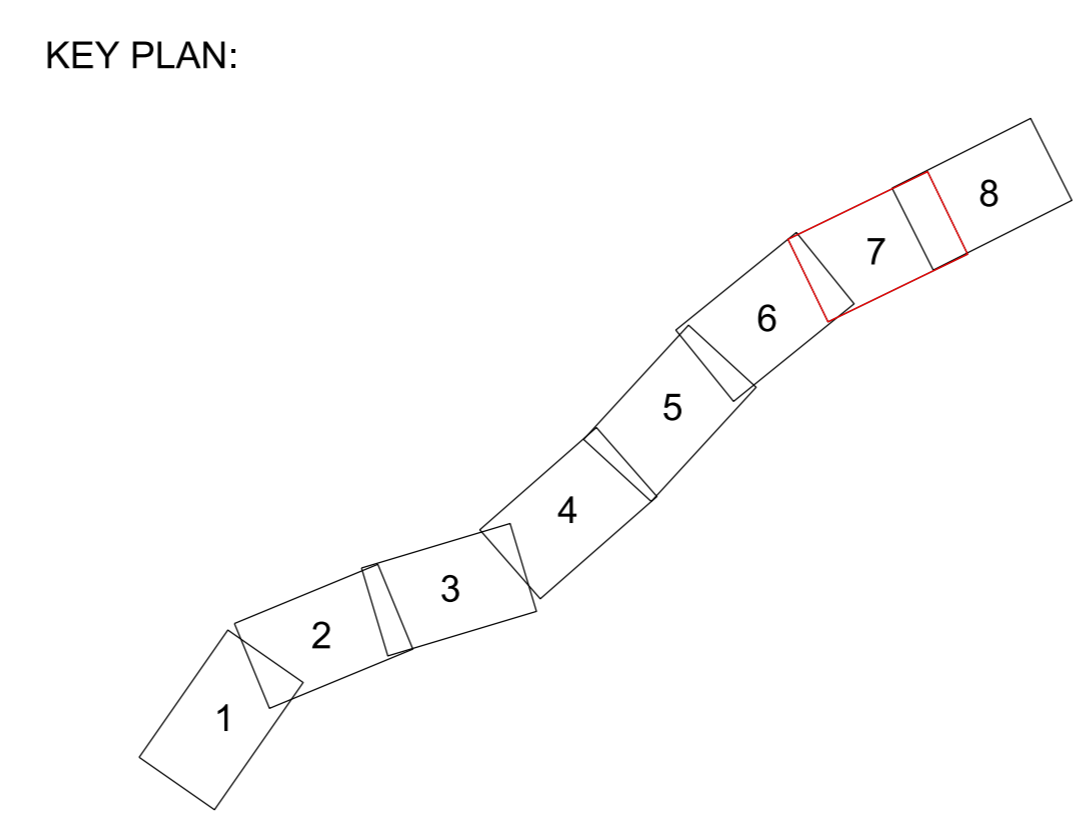
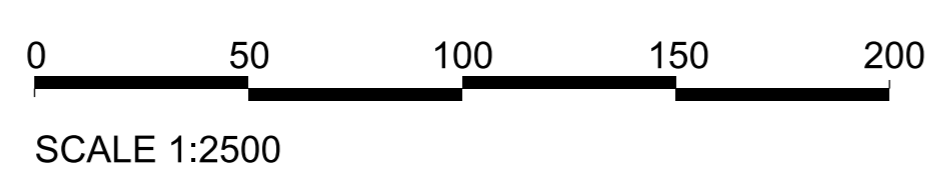
0 10

100



This map is reproduced from Ordnance Survey material with the permission of Ordnance Survey on behalf of the controller of Her Majesty's Stationary Office. © Crown Copyright. Unauthorised reproduction infringes Crown copyright and may lead to prosecution or civil proceedings. CLIENT NAME: Highways England LICENCE NUMBER: 100030649 (2018)

- GENERAL NOTES:**
- ALL DIMENSIONS ARE IN METRES UNLESS NOTED OTHERWISE.
  - ONLY WRITTEN DIMENSIONS SHALL BE USED. DO NOT SCALE.
  - THESE PLANS SHOULD BE READ IN CONJUNCTION WITH OTHER PLANS AND APPLICATION DOCUMENTS IN PARTICULAR SCHEDULE 3 OF THE DEVELOPMENT CONSENT ORDER.
- LEGEND:**
- EXISTING HIGHWAYS TO BE STOPPED UP
  - NEW AND IMPROVED HIGHWAY - TRUNK ROAD
  - NEW AND IMPROVED HIGHWAY - SIDE ROAD
  - NEW PRIVATE MEANS OF ACCESS
  - PRIVATE MEANS OF ACCESS TO BE STOPPED UP
  - THE SCHEME (SHOWN FOR ILLUSTRATIVE PURPOSES)
  - PUBLIC RIGHTS OF WAY AND FOOTWAY / CYCLEWAY
  - PARISH BOUNDARY
  - EXISTING PUBLIC RIGHT OF WAY
  - PRIVATE MEANS OF ACCESS TO BE STOPPED UP REFERENCE LABEL
  - NEW PRIVATE MEANS OF ACCESS REFERENCE LABEL
  - NEW HIGHWAY REFERENCE LABEL



Rev.	Date	Description	By	Chk'd	App'd	Auth'd
C02	24/08/18	DCO ISSUE	LP	LP	DG	SW
P11	19/12/18	VERSION A	HJ	RC	MB	---
P12	19/12/18	VERSION A	HJ	RC	MB	DG
C03	19/12/18	VERSION A	HJ	RC	MB	DG
P13	17/04/19	VERSION C	HJ	LP	RC	---
C04	17/04/19	P14	HJ	LP	RC	SW
P14	17/04/19	VERSION C	HJ	LP	RC	SW
C05	18/06/19	FIRST ISSUE	ES	MB	RC	RC
P16	18/06/19	VERSION D	ES	MB	RC	PB
C05	18/06/19	VERSION D	ES	MB	RC	PB

**Suitability:** A3

**Drawing Status:** STAGE COMPLETED

**Client:**

**Project Title:** A30 CHIVERTON TO CARLAND CROSS

**Drawing Title:** RIGHTS OF WAY AND ACCESS PLANS APFP REGULATIONS 5(2)(K) SHEET 7 OF 8

Scale	By	Checked	Approved	Authorised
1:2500	ES	MB	RC	PB

Original Size	Date	Date	Date	Date
A1	18/06/19	18/06/19	18/06/19	18/06/19

**Drawing Number:** HA551502 - SW

**Originator:** ARP

**Volume:** LSI

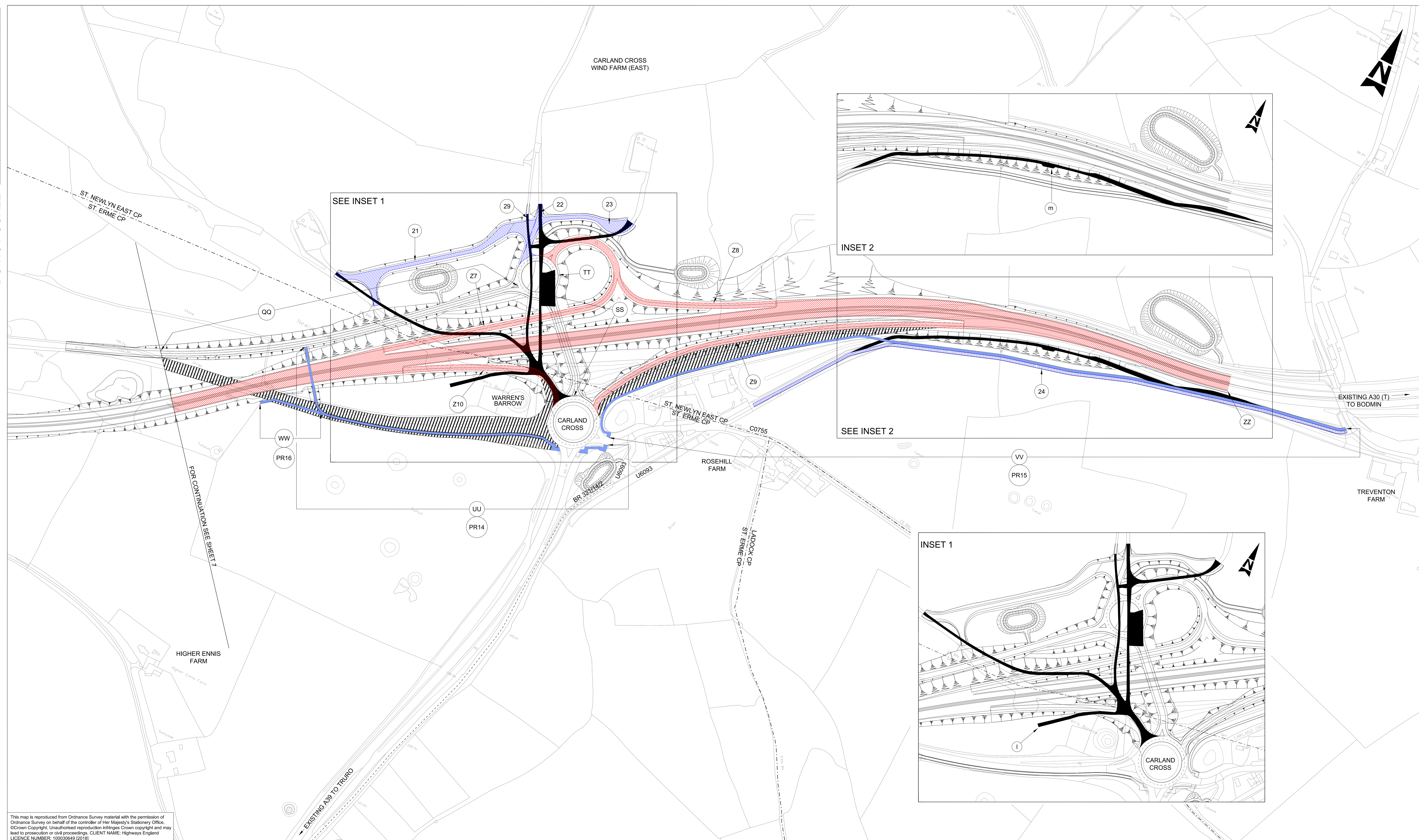
**Location:** -DR - ZL - 000507

**Revision:** C05



DO NOT SCALE

100  
0 10  
Millimetres

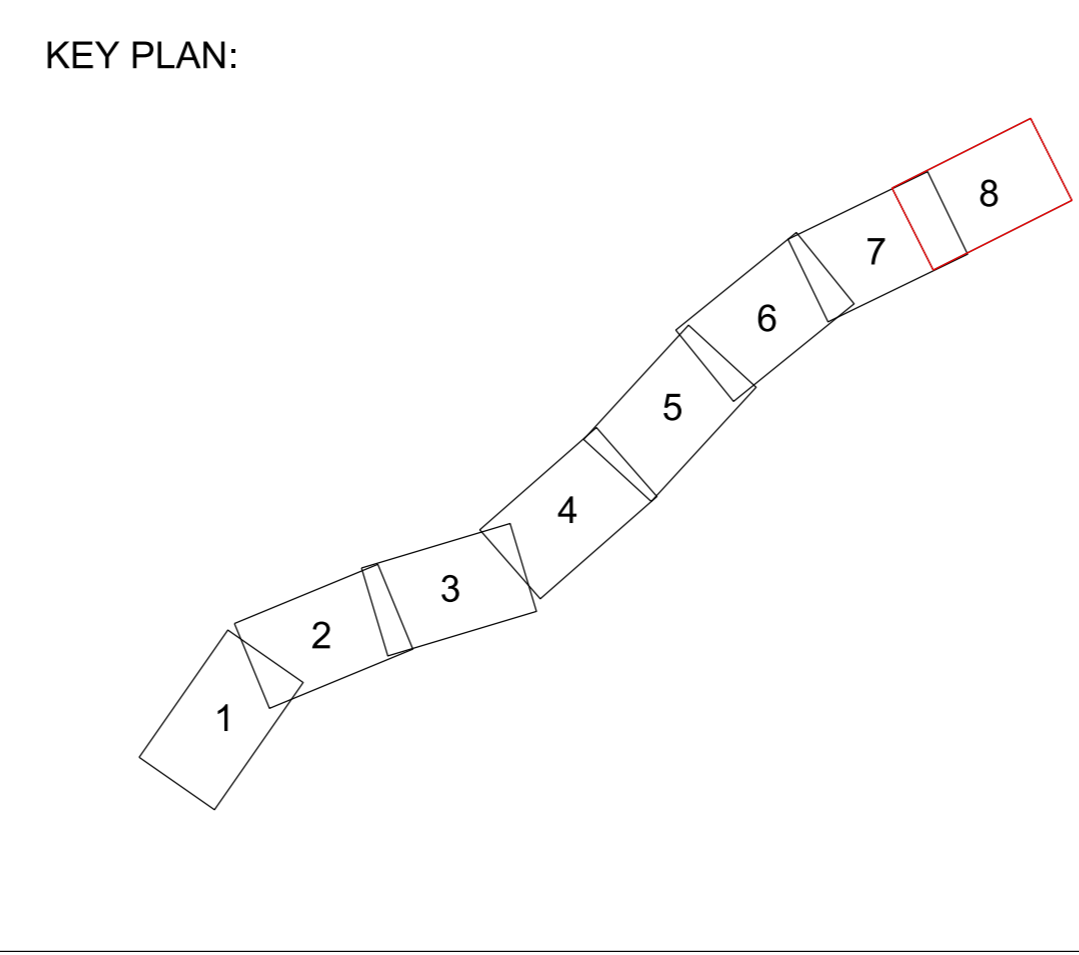
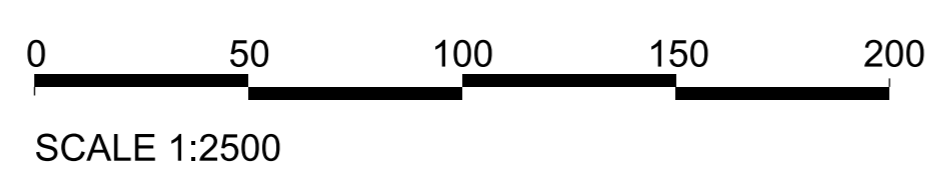


This map is reproduced from Ordnance Survey material with the permission of Ordnance Survey on behalf of the controller of Her Majesty's Stationary Office. © Crown Copyright. Unauthorised reproduction infringes Crown copyright and may lead to prosecution or civil proceedings. CLIENT NAME: Highways England LICENCE NUMBER: 100030649 (2018)

GENERAL NOTES:  
1. ALL DIMENSIONS ARE IN METRES UNLESS NOTED OTHERWISE.  
2. ONLY WRITTEN DIMENSIONS SHALL BE USED, DO NOT SCALE.  
3. THESE PLANS SHOULD BE READ IN CONJUNCTION WITH OTHER PLANS AND APPLICATION DOCUMENTS IN PARTICULAR SCHEDULE 3 OF THE DEVELOPMENT CONSENT ORDER.

LEGEND:  

 EXISTING HIGHWAYS TO BE STOPPED UP  
 NEW AND IMPROVED HIGHWAY - TRUNK ROAD  
 NEW AND IMPROVED HIGHWAY - SIDE ROAD  
 NEW PRIVATE MEANS OF ACCESS  
 PRIVATE MEANS OF ACCESS TO BE STOPPED UP  
 THE SCHEME (SHOWN FOR ILLUSTRATIVE PURPOSES)  
 PUBLIC RIGHTS OF WAY AND FOOTWAY / CYCLEWAY  
 PARISH BOUNDARY  
 EXISTING PUBLIC RIGHT OF WAY  
 PRIVATE MEANS OF ACCESS TO BE STOPPED UP REFERENCE LABEL  
 NEW PRIVATE MEANS OF ACCESS REFERENCE LABEL  
 NEW HIGHWAY REFERENCE LABEL



Rev.	Date	Description	By	Chk'd	App'd	Auth'd
C04	19/12/18	VERSION A	RC	RC	MB	DG
P15	17/04/19	VERSION C	HJ	LP	RC	---
P16	17/04/19	VERSION C	HJ	LP	RC	SW
C05	17/04/19	VERSION C	HJ	LP	RC	SW
P17	16/05/19	FIRST ISSUE	ES	LP	RC	---
P18	17/05/19	P18	ES	RC	RC	---
P19	17/05/19	ISSUE FOR CONSULTATION	ES	RC	RC	RC
P20	18/06/19	FIRST ISSUE	ES	MB	RC	RC
P21	18/06/19	VERSION D	ES	MB	RC	PB
C06	18/06/19	VERSION D	ES	MB	RC	PB

Suitability	Drawing Status
A3	STAGE COMPLETED

Client

European Union	
	European Regional Development Fund

Project Title					
A30 CHIVERTON TO CARLAND CROSS					
Drawing Title					
RIGHTS OF WAY AND ACCESS PLANS APFP REGULATIONS 5(2)(K) SHEET 8 OF 8					
Scale	By	Checked	Approved	Authorised	
1:2500	ES	MB	RC	PB	
Original Size	Date	Date	Date	Date	Date
A1	18/06/19	18/06/19	18/06/19	18/06/19	18/06/19
Drawing Number	HE PIN	Originator	Volume	Revision	
HA551502 - SW	LSI	ARP	-DR - ZL - 000508	C06	
Location	Type	Role	Number		



If you need help accessing this or any other Highways England information,  
please call **0300 123 5000** and we will help you.